




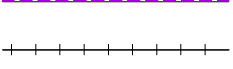


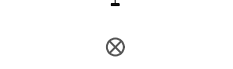











LEGEND


- PROVINCIAL HIGHWAY 
- PRIMARY GRID ROAD - SURFACED 
- GRID ROAD - SURFACED 
- GRID ROAD - GRAVEL 
- MAIN FARM ACCESS ROAD 
- MUNICIPAL ROAD 
- SPECIAL ROAD 
- RAILWAY 
- FARMSTEAD - VACANT 
- FARMSTEAD 
- CEMETERY 
- GOVERNMENT BRIDGE 
- LILYDALE HISTORICAL SITE 
- INDUSTRY 
- DIVISION BOUNDARY 
- CROWN LAND 
- RESERVE STATUS 
- R.M. OWNED LANDS 



Rural Municipality of Hillsdale

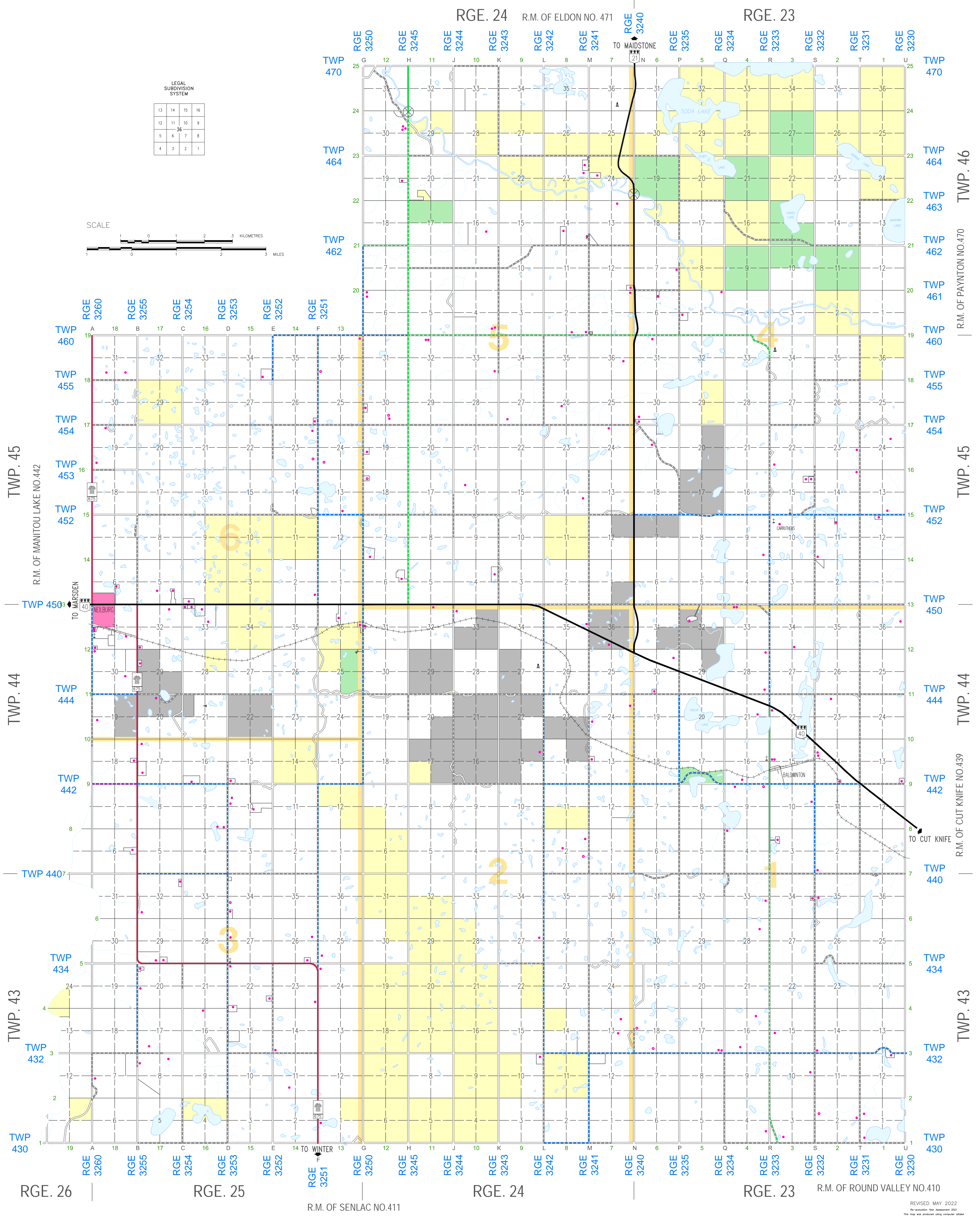
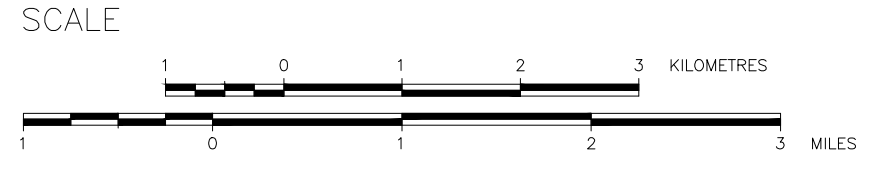
West of the 3rd Meridian

Box 280, 39 Centre Street, Neilburg, Saskatchewan S0M 2C0
 Phone: 306.823.4321 Phone: 306.823.4477
 Email: rm440@sasktel.net Website: www.rmofhillsdale.com



LEGAL SUBDIVISION SYSTEM

13	14	15	16
12	11	10	9
5	6	7	8
4	3	2	1



REVISED MAY 2022
 Re-evaluation Fee Assessed 2021
 This map was produced using aerial imagery and
 existing boundaries from various 1:50,000 scale maps.
 OMB photos and municipal fee data available.